

Ekinox Series

TACTICAL GRADE MEMS Inertial Systems



ITAR
Free

0.05°
RMS

IMU
AHRS
MRU
INS
VG



Motion Sensing & Navigation



AEROSPACE



GROUND



MARINE

EKINOX SERIES R&D specialists usually compromise between high accuracy and price. The Ekinox Series has been designed to bring robust and cost-effective MEMS solutions to the FOG technology's level of accuracy. Ekinox Series opens a new world of opportunities.

 **SBG** SYSTEMS

Ekinox Series

Brings robust and cost-effective MEMS to the Tactical Grade

- » High Performance Inertial Systems
- » ITAR Free
- » Cost-effective & Robust MEMS technology
- » Maintenance Free

KEY FEATURES

- » Up to 4 connected equipment
- » Survey Grade GNSS receiver (Ekinox-N/D)
- » 8 GB Data Logger
- » IP68 Enclosure
- » Web Interface & Ethernet
- » 200 Hz Output Rate

Ekinox Series is a product range of high accuracy inertial systems. It has been designed to bring robust, maintenance free, and cost-effective MEMS to the tactical grade. Thanks to a drastic selection of high end MEMS sensors, an advanced calibration procedure, and powerful algorithm design, the Ekinox Series achieves 0.05° attitude accuracy.



Accuracy

3D ORIENTATION

Roll, Pitch	0.05°	Real-Time with GNSS aiding Post-Processing
	0.02°	
Heading	0.5°	Magnetometers
	0.1°	Dual Antenna GNSS (baseline < 2 m)
	0.05°	Dual Antenna GNSS (baseline < 4 m)
	0.04°	Post-Processing

GNSS POSITIONING

		Ekinox-N	Ekinox-D
Single Point L1/L2	1.2 m	●	●
SBAS	0.6 m	●	●
DGPS	0.4 m	●	●
RTK	0.02 m	○	○
No aiding for 30 sec*	4 m		
Post-processing	0.02 m	○	○

● Included ○ Option

VELOCITY AIDED POSITIONING

Odometer	< 4 m	60 s / 1 km outage
DVL **	< 0.2% TD	External Gyro-compass or GPS Heading
	< 0.3% TD	Internal Magnetometer. Lawn mower pattern with 1 km lines.

VELOCITY

Velocity	0.03 m/s	Ekinox-N/D models
----------	----------	-------------------

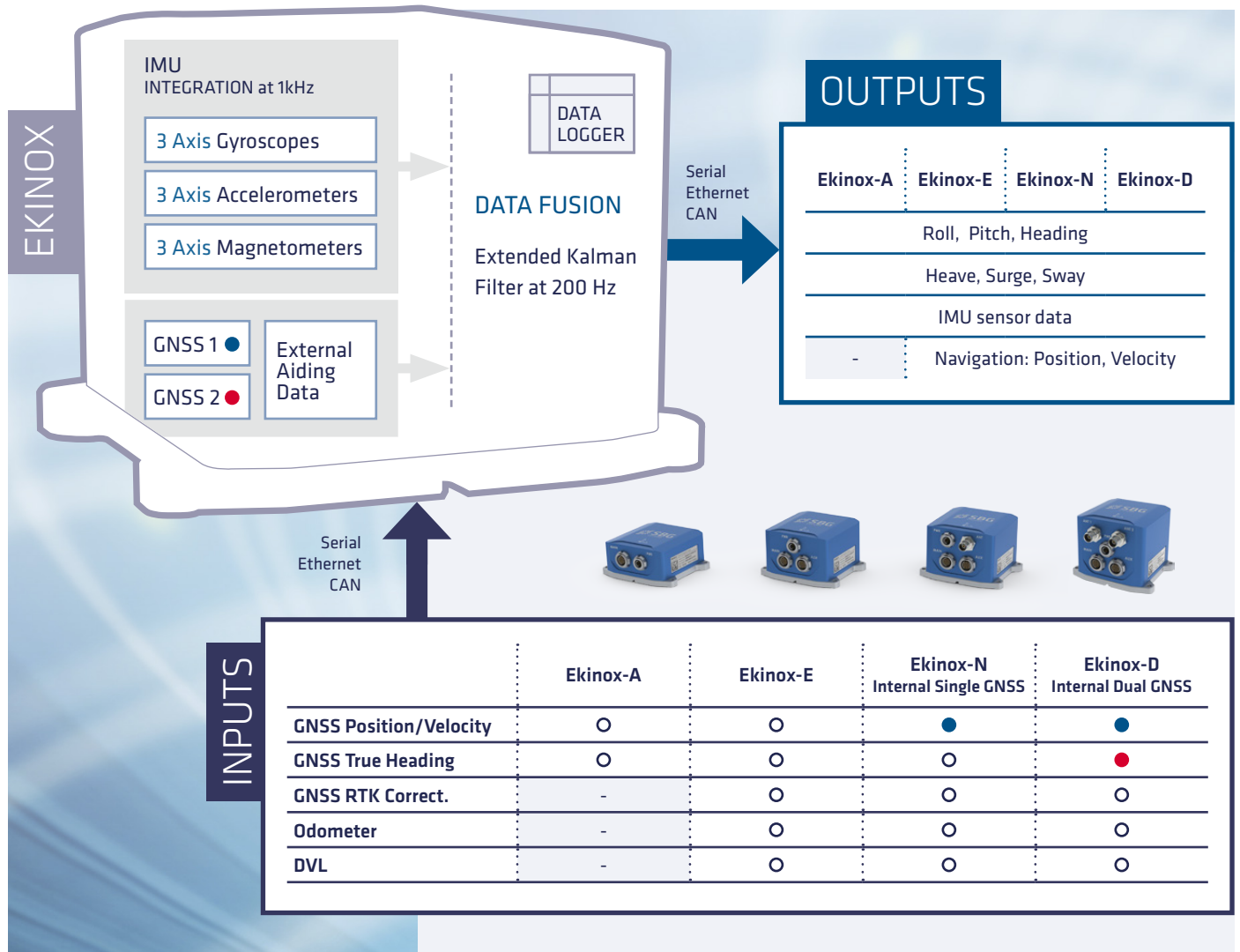
HEAVE

Real-time	5 cm or 5%	Whichever is greater, velocity aided
Wave period	0 to 20 s	Auto-adjusting
Delayed	2.5 cm or 2.5%	Whichever is greater, velocity aided
Wave period	0 to 40 s	

* Marine Conditions

** Depends on DVL performance. - TD: Travelled Distance. - Typical RMS values.

A Cutting-Edge Architecture

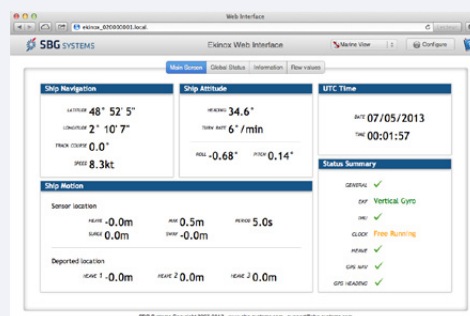


Software

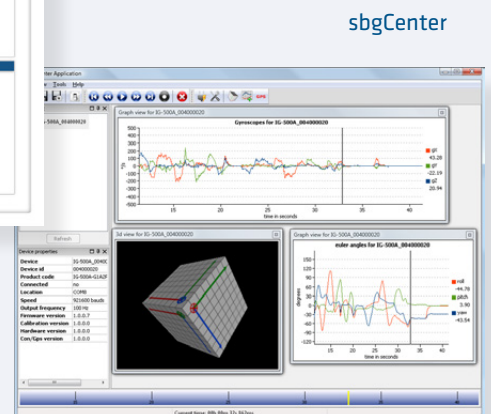
CONFIGURATION, REAL-TIME DISPLAY & REPLAY

Configuration is made easy through our intuitive embedded web interface where all parameters can be quickly displayed and adjusted.

The sbgCenter offers all the tools for real-time visualization (200 Hz) and replay of the records stored in the internal data logger.



Embedded Web Interface



Applications



AEROSPACE

Mid-sized & large UAV
Avionics
LiDAR
Gyro-stabilized camera
Flight data recorder

- Ready-to-use INS/GPS (Ekinox-N)
- Designed for harsh environments
- Temperature calibrated (-40 to 75°C)
- Unmatched precision in high vibration conditions (MIL-STD-810G)
- Robust IP68 enclosure



LAND

Car motion
Unmanned Ground Vehicle
Camera and 3D scanner
SATCOM antenna
Machine Control

- All-in-one solution with Dual Antenna GPS, RTK GNSS, and odometer (Ekinox Land Solution)
- Ethernet & CAN connectivity
- Precise GPS UTC synchronization
- Low latency (3ms)
- Very low noise on Attitude & Navigation data



MARINE

Hydrography
Motion monitoring
Performance sailing
Offshore
Targeting system

- Integrated Dual Antenna GPS for True Heading (Ekinox-D)
- Real-time Auto adjusting heave on 4 monitoring points
- NMEA, TSS & Simrad protocols
- Ethernet & Web interface



SUBSEA

AUV, ROV
SONAR, LiDAR, Camera

- Compact and low-power consumption
- Real-time data fusion with DVL, etc.
- Up to 4 simultaneously connected equipment

Seamless Integration



STARTING BOX

The selected Ekinox model is shipped with a quick start guide and its own calibration report.

A set of software tools is included such as the sbgCenter application, API C libraries with code examples, etc.

A robust and waterproof transport case is fitted to contain other ordered items such as cables, GNSS antennas, etc.

NEED A CUSTOM PACKAGE?

Every industry has its own constraints. Our Sales Engineers will work with you to recommend the right solution for your project, or for an entirely custom design.

SBG SYSTEMS SERVICES

Support - Training - Custom Design

Specifications

SENSORS PERFORMANCE

	Accelerometers	Gyroscopes	Magnetometers
Measurement range	5 g	400 °/s	6 Gauss
Non-linearity (% of Full Scale)	0.05	0.05	0.1
Bias in-run instability	25 µg	< 3 °/hour	-
Gain (ppm)	300	300	1,000
In Band Noise (RMS)	200 µg	0.3 °/s	50 µGauss
Bandwidth (3 dB)	100 Hz	100 Hz	50 Hz
Resolution threshold	250 µg	0.03 °/s	120 µGauss
Sampling rate	5 k Hz	1 k Hz	1 k Hz
Alignment error	0.03°	0.03°	0.1°

INTERFACE

Aiding Sensors	2x GPS, RTCM, DVL, Odometer, Gyro-compass
Protocols	Output: NMEA, ASCII, Binary, TSS, Simrad Input: NMEA, Trimble, Novatel, Septentrio, Hemisphere, Veripos, Fugro, PDO, PD6
Output Rate	0.1 to 200 Hz
Logging Capacity	8 GB or 48h @ 200 Hz
Serial RS-232/422	Model N/D - 2 outputs / 4 inputs Model E - 3 outputs / 5 inputs Model A - 1 output / 1 input
CAN	1 CAN 2.0 A/B bus up to 1 Mbit/s
Pulses	Inputs: PPS, Event marker up to 1 kHz Outputs: SyncOut, Trigger Model E/N/D - 5 inputs / 2 outputs Model A - 1 input / 2 outputs
Ethernet	Full Duplex (10/100 Base T)

ENVIRONMENTAL SPECIFICATIONS

Operating Vibrations	20 Hz to 2 kHz as per MIL-STD-810G Accelerometer 2 g: 1 g RMS Accelerometer 10 g: 8 g RMS
IP Rating	IP68
Operating Temperature	-40 to 75°C / -40 to 167°F
MTBF	50,000 hours

PHYSICAL CHARACTERISTICS

	Ekinox-A	Ekinox-E	Ekinox-N	Ekinox-D
GPS	-	-	L1/L2 GPS + GLONASS receiver	L1/L2 Dual Antenna GPS + GLONASS receiver
Weight	350 grams 0.77 pounds	400 grams 0.88 pounds	500 grams 1.10 pounds	600 grams 1.32 pounds
Dimensions (L x W x H)	10 x 8.6 x 4.3 cm 3.9 x 3.4 x 1.7 "	10 x 8.6 x 5.8 cm 3.9 x 3.4 x 2.2 "	10 x 8.6 x 6.4 cm 3.9 x 3.4 x 2.5 "	10 x 8.6 x 7.5 cm 3.9 x 3.4 x 2.9 "
Power Consumption	< 3 W	< 3 W	< 5 W	< 7 W
Supply Voltage	9 to 36 VDC	9 to 36 VDC	9 to 36 VDC	9 to 36 VDC

Typical RMS values. All specifications subject to change without notice.

PRODUCT CODE INS

▪ standard product options

EKINOX-#-G4A#-PS

MODEL

A: AHRS
E: INS
N: INS with internal GNSS
D: INS with internal Dual GNSS

GYROSCOPES

4: 400 °/s ▪

ACCELEROMETERS

1: 2 g
3: 10 g

Other ranges available upon request



SBG Systems is a leading French supplier of MEMS-based inertial motion sensing solutions. The company provides a wide range of inertial solutions from miniature to high accuracy. Combined with cutting-edge calibration techniques and advanced embedded algorithms, SBG Systems products are ideal solutions for industrial & research projects such as unmanned vehicle control, antenna tracking, camera stabilization, and surveying applications.

PRODUCTS



Subsea MRU & INS



Ekinox INS with RTK base station and odometer

TEST RESULTS



Marine



Hydrography



Automotive



Aerospace

SBG Systems EMEA (Headquarters)
 Phone: +33 1 80 88 45 00
 E-mail: sales@sbg-systems.com

SBG Systems North America
 Phone: +1 (657) 845-1771
 E-mail: sales.usa@sbg-systems.com

www.sbg-systems.com